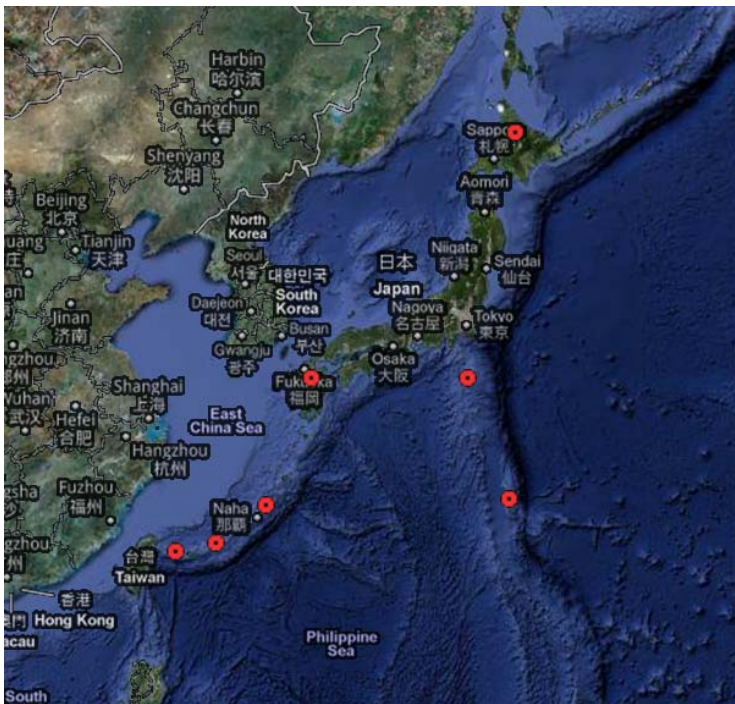


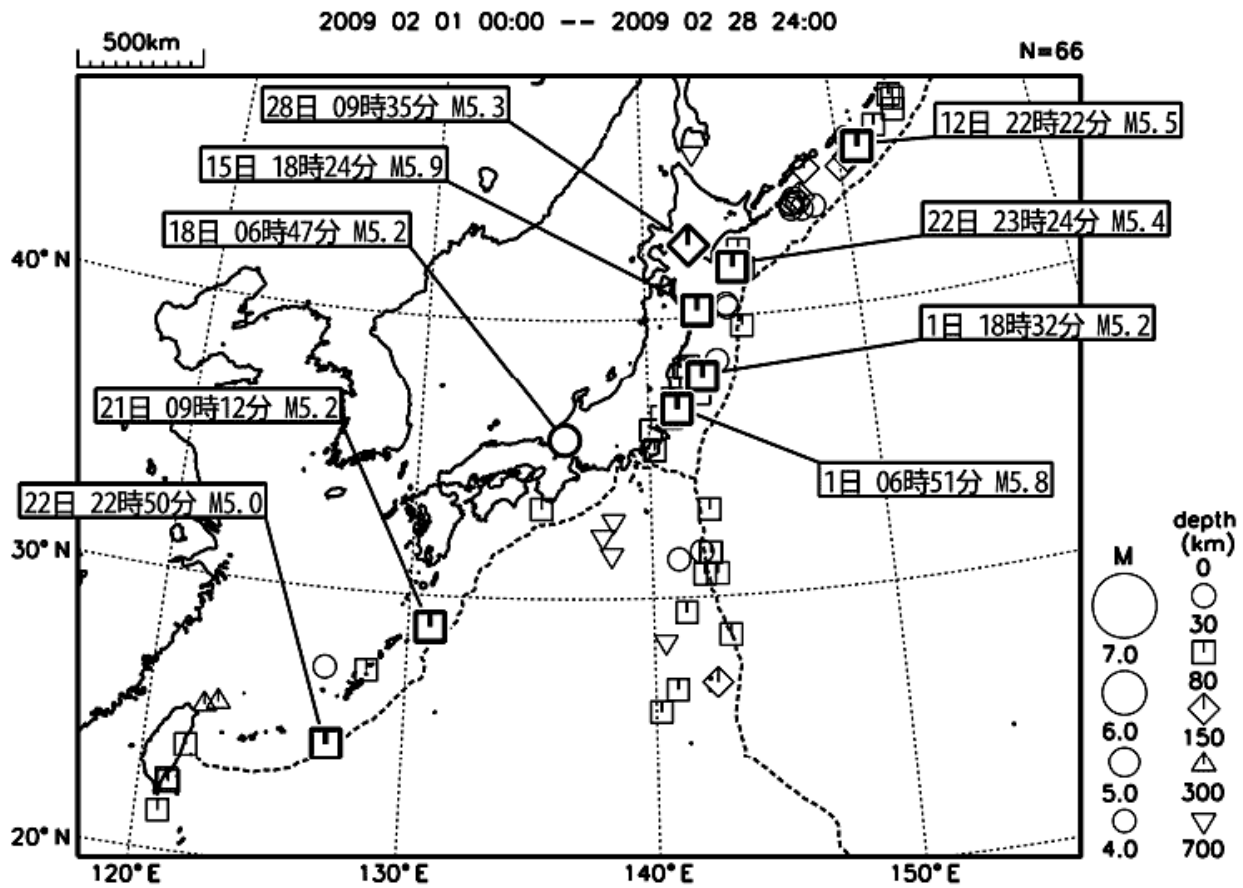
Japan Nuclear Earthquake (March 2011)

Time	Mag	Depth (km)	Mag	Depth (km)	Location
11-MAR-2011 07:10:39	37.90	142.73	5.8	30.0	OFF EAST COAST OF HONSHU, JAPAN
11-MAR-2011 06:57:14	35.76	140.99	6.3	30.2	NEAR EAST COAST OF HONSHU, JAPAN
11-MAR-2011 06:48:47	37.99	142.76	6.3	22.3	OFF EAST COAST OF HONSHU, JAPAN
11-MAR-2011 06:25:50	38.11	144.55	7.1	19.7	OFF EAST COAST OF HONSHU, JAPAN
11-MAR-2011 06:15:45	36.13	140.23	6.8	30.2	NEAR EAST COAST OF HONSHU, JAPAN
11-MAR-2011 06:07:21	36.40	141.86	6.4	35.4	NEAR EAST COAST OF HONSHU, JAPAN
11-MAR-2011 06:06:11	39.03	142.32	6.4	25.1	NEAR EAST COAST OF HONSHU, JAPAN
11-MAR-2011 05:46:23	38.32	142.37	8.9	24.4	NEAR EAST COAST OF HONSHU, JAPAN
10-MAR-2011 22:44:25	38.84	143.01	4.9	34.2	OFF EAST COAST OF HONSHU, JAPAN
10-MAR-2011 21:49:46	38.59	143.09	4.7	26.0	OFF EAST COAST OF HONSHU, JAPAN
10-MAR-2011 16:54:45	38.05	143.25	5.2	4.7	OFF EAST COAST OF HONSHU, JAPAN
10-MAR-2011 11:21:08	38.61	143.05	5.2	17.6	OFF EAST COAST OF HONSHU, JAPAN
10-MAR-2011 09:02:21	38.65	143.15	5.2	21.9	OFF EAST COAST OF HONSHU, JAPAN
10-MAR-2011 08:59:19	38.55	143.29	4.8	19.8	OFF EAST COAST OF HONSHU, JAPAN
10-MAR-2011 08:08:20	38.63	143.30	5.7	17.2	OFF EAST COAST OF HONSHU, JAPAN
10-MAR-2011 07:33:04	38.95	142.46	4.8	20.0	NEAR EAST COAST OF HONSHU, JAPAN
10-MAR-2011 04:14:00	38.41	143.43	4.6	31.0	OFF EAST COAST OF HONSHU, JAPAN
10-MAR-2011 01:20:23	38.41	143.03	5.0	25.1	OFF EAST COAST OF HONSHU, JAPAN
09-MAR-2011 23:57:41	38.31	143.28	4.8	20.0	OFF EAST COAST OF HONSHU, JAPAN
09-MAR-2011 23:37:00	38.44	143.19	5.4	33.0	OFF EAST COAST OF HONSHU, JAPAN
09-MAR-2011 21:22:18	38.39	142.64	5.2	23.0	NEAR EAST COAST OF HONSHU, JAPAN
09-MAR-2011 21:00:57	38.27	142.58	4.9	23.0	NEAR EAST COAST OF HONSHU, JAPAN
09-MAR-2011 18:44:35	38.50	143.20	4.8	1.0	OFF EAST COAST OF HONSHU, JAPAN
09-MAR-2011 18:44:35	38.49	143.19	6.3	2.0	OFF EAST COAST OF HONSHU, JAPAN
09-MAR-2011 18:16:14	38.38	142.51	6.1	9.6	NEAR EAST COAST OF HONSHU, JAPAN
09-MAR-2011 14:24:05	38.59	143.23	4.8	10.0	OFF EAST COAST OF HONSHU, JAPAN
09-MAR-2011 12:03:17	38.36	143.12	4.7	13.0	OFF EAST COAST OF HONSHU, JAPAN



Japan Seismic Monitoring network

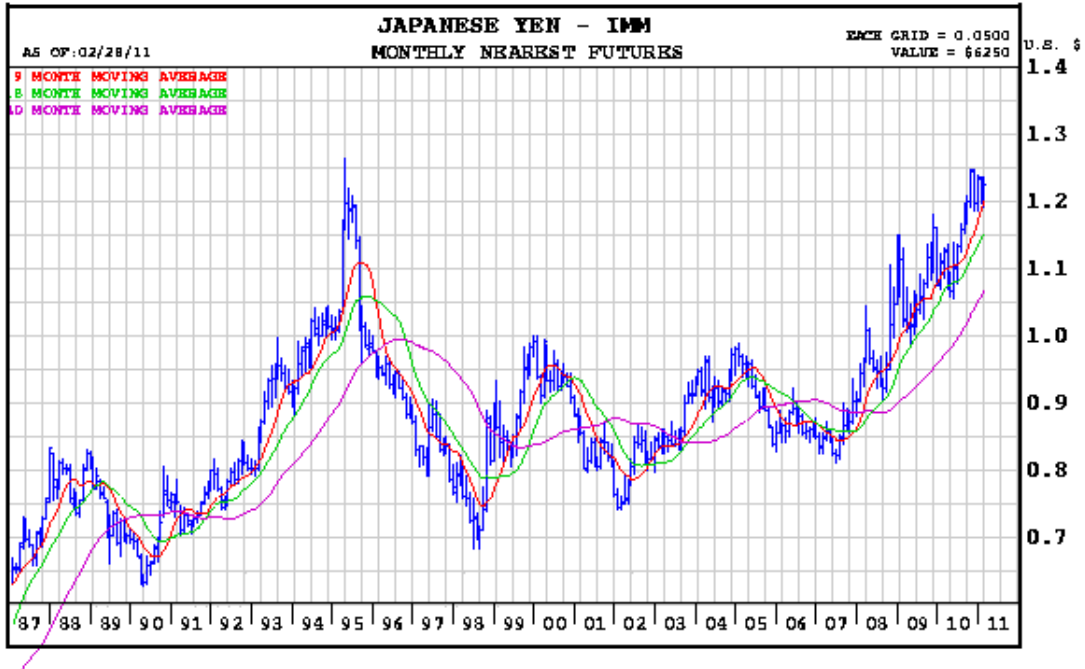
2009年2月の全国の地震活動
(マグニチュード4.0以上)



目立った地震活動はなかった。

Japan Nuclear Earthquake (March 2011)

How We Break Major Resistance



JAPANESE YEN JUN 2011 .. daily OHLC plot

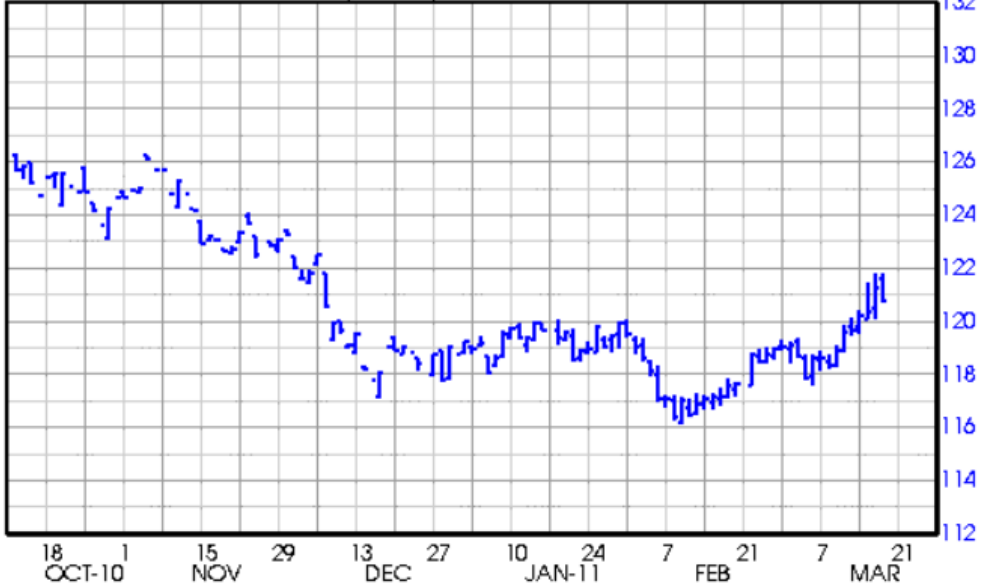


Japan Nuclear Earthquake (March 2011)

GOLD APR 2011 ... daily OHLC plot



10-YEAR T-NOTE JUN 2011 ... daily OHLC plot



S&P 500 INDEX JUN 2011 ... daily OHLC plot

